



LAND PLANS: 2.2

DECARBONISATION

Cory Decarbonisation Project

PINS Reference: EN010128

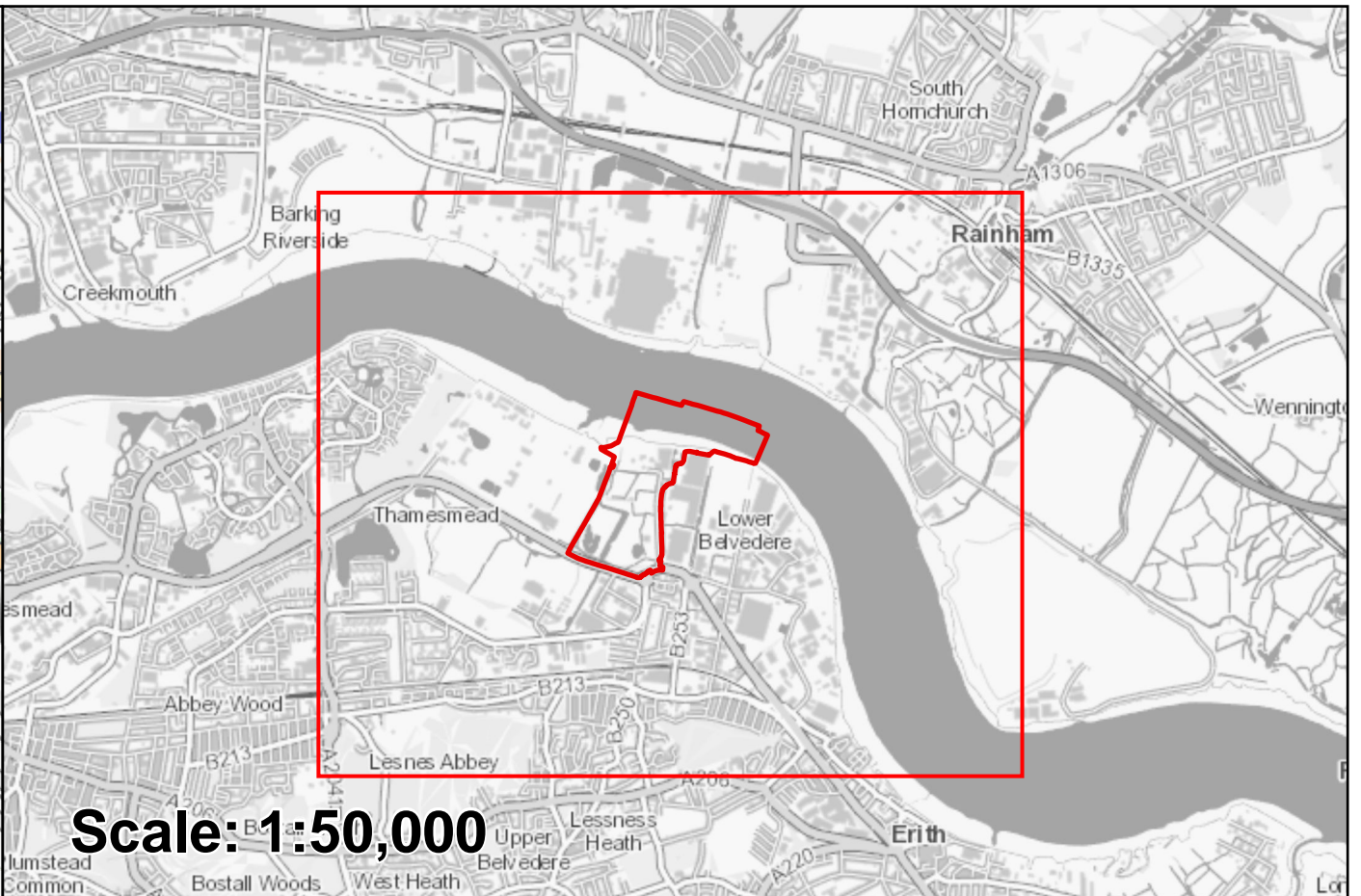
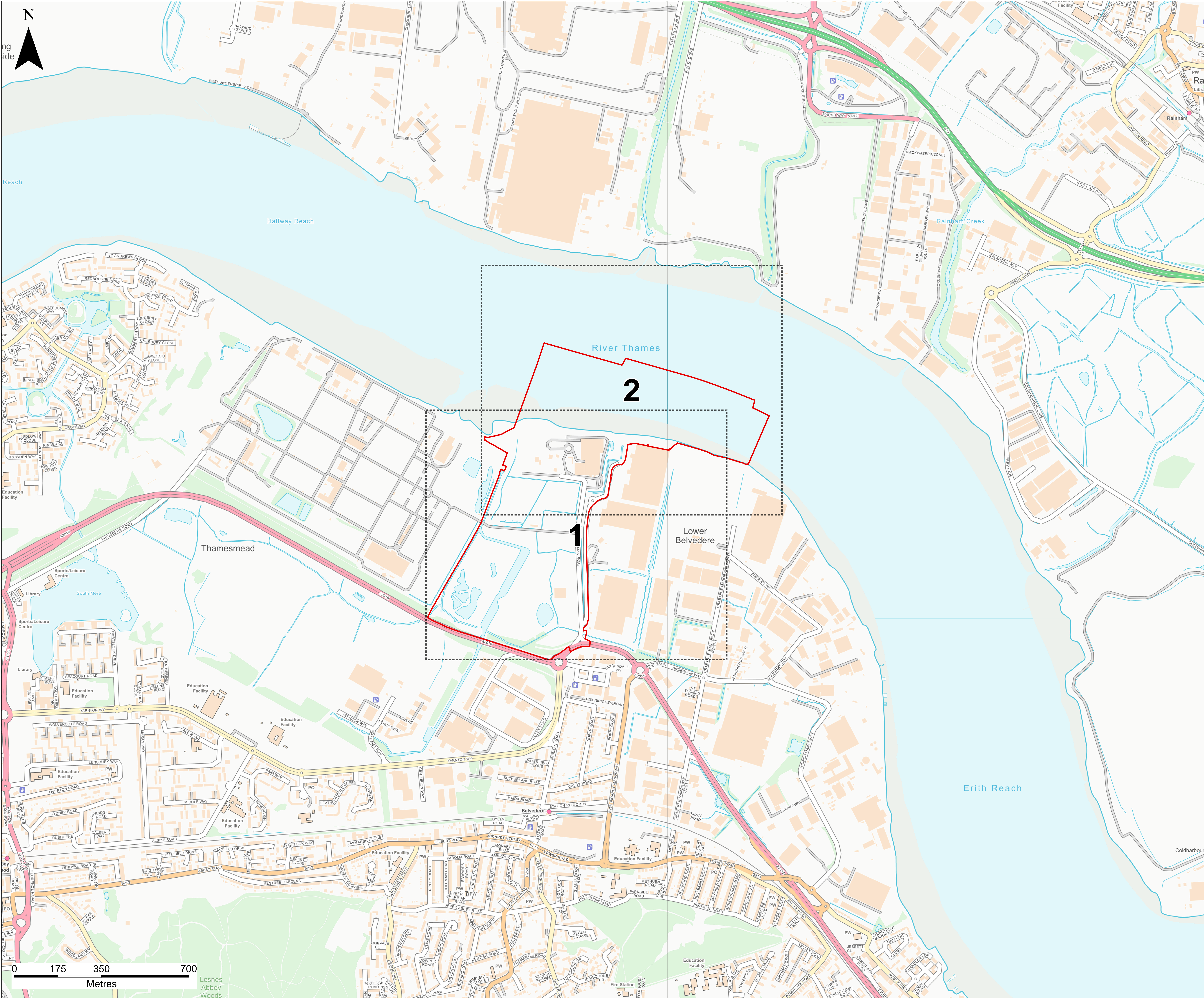
March 2025

Revision P05A



QUALITY CONTROL

Document Reference		2.2			
Document Owner		WSP			
Revision	Date	Comments	Author	Check	Approver
P01	March 2024	Submitted with DCO Application	SB	MD	PZ, AV
P02	May 2024	S51 Response	SB	MD	PZ, AV
P03	September 2024	For DCO Examination	SB	MD	PZ, AV
P04	October 2024	For Change Request 1	KD	MD	PZ, AV
P05	February 2025	For Change Request 2	SB	MD	PZ
P05A	March 2025	For Deadline 5	SB	OG	PZ



Scale: 1:50,000

Legend

Order limits

CONTAINS OS DATA © CROWN COPYRIGHT [AND DATABASE RIGHT] [2024].

P05A	SB	MD	PZ	March 2025
------	----	----	----	------------

WITHOUT PREJUDICE

REVISION	DRAWN	CHECKED	APPROVED	DATE
----------	-------	---------	----------	------

DESCRIPTION



PROJECT TITLE:
CORY DECARBONISATION PROJECT

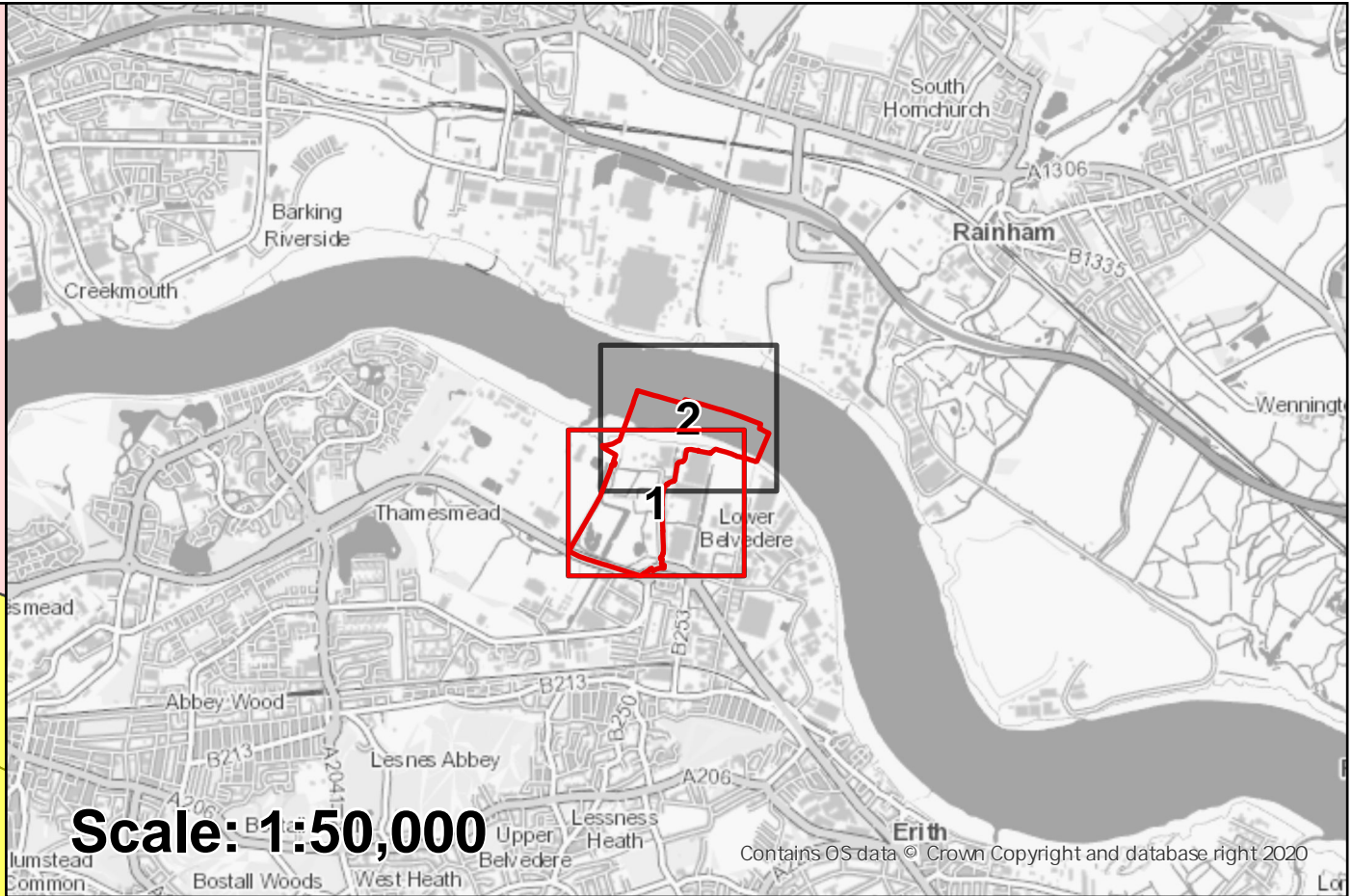
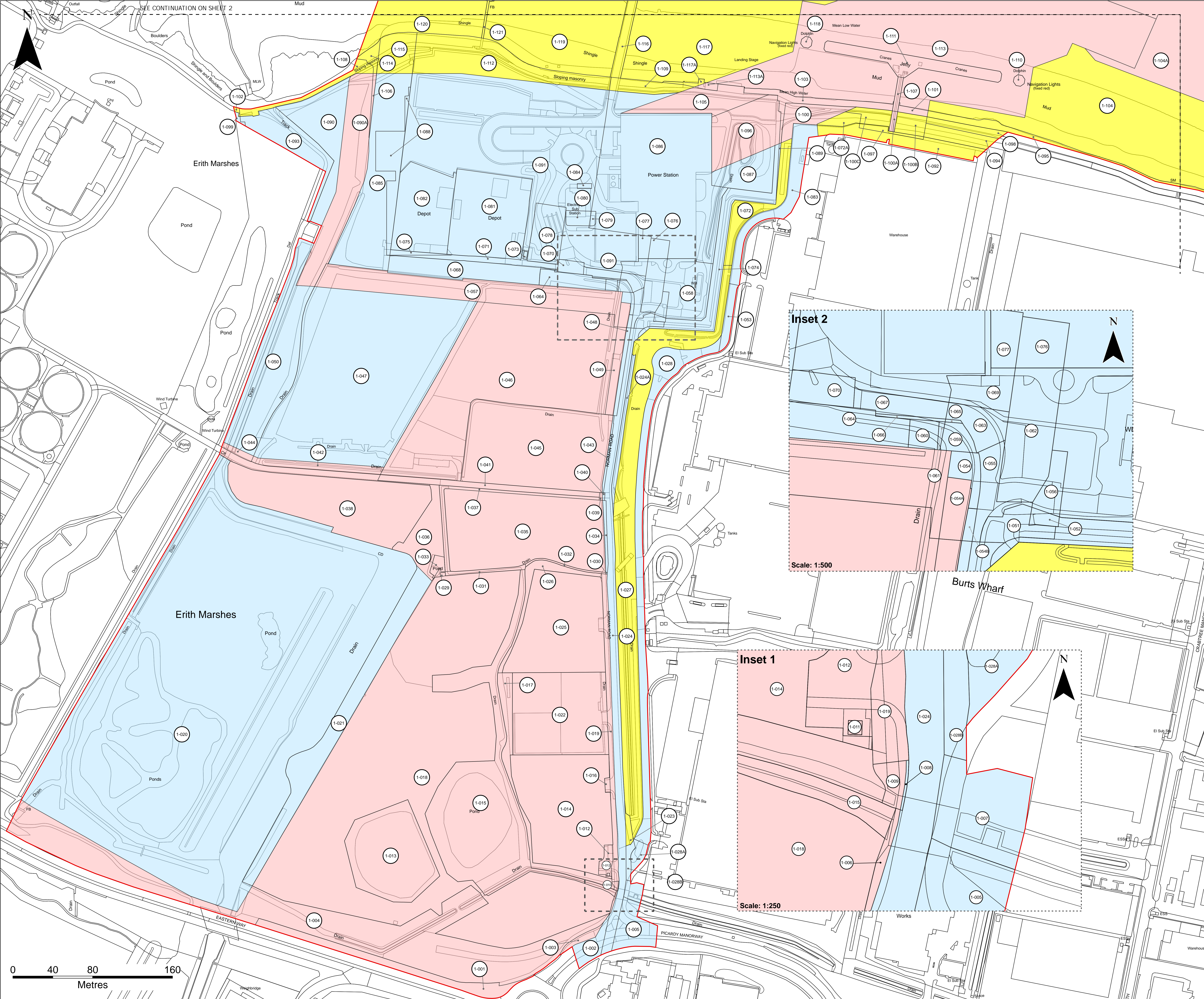
DRAWING TITLE:
**LAND PLANS
REGULATION 5(2)(i)
APPLICATION DOCUMENT REFERENCE 2.2
KEY PLAN**

DRAWING STATUS: **WITHOUT PREJUDICE**

DRAWN: SB	CHECKED: MD	APPROVED: PZ	AUTHORISED: AV
--------------	----------------	-----------------	-------------------

SCALE @ A0 SIZE: 1:5,000	DATE: March 2025	REVISION: P05A
-----------------------------	---------------------	-------------------

DRAWING NUMBER:
EN010128-WSP-00-XX-RP-ENS-Key-Plan



Legend

- Order limits
- Order land - freehold and leasehold to be compulsorily acquired and in relation to which it is proposed to extinguish easements, servitudes, and other private rights.
- Order land - temporary use of land in relation to which it is proposed to suspend easements, servitudes and other private rights.
- Order land - new rights to be compulsorily acquired and in relation to which it is proposed to extinguish easements, servitudes, and other private rights.

- Notes:**
- All dimensions are in metres unless stated otherwise.
 - These Land Plans should be read in conjunction with other plans and documents in the Development Consent Order application in particular the Book of Reference.
 - The number labels relate to plot numbers. Please refer to the Book of Reference for more information about these plots, including the approximate area of each plot (in square metres). Plot numbers include a reference to the relevant sheet of the Land Plans. In this numbering convention, a plot number comprises the sheet number followed by the actual plot number, e.g. Plot 1-024, where '1' is the sheet number (sheet 1) and '024' is the plot number (024 on sheet 1).

CONTAINS OS DATA © CROWN COPYRIGHT [AND DATABASE RIGHT] [2024] OS [0100031673]

P05A	SB	MD	PZ	March 2025
------	----	----	----	------------

WITHOUT PREJUDICE				
REVISION	DRAWN	CHECKED	APPROVED	DATE
DESCRIPTION				



PROJECT TITLE:

CORY DECARBONISATION PROJECT

DRAWING TITLE:

LAND PLANS
REGULATION 5(2)(i)
APPLICATION DOCUMENT REFERENCE 2.2
Sheet 1 of 2

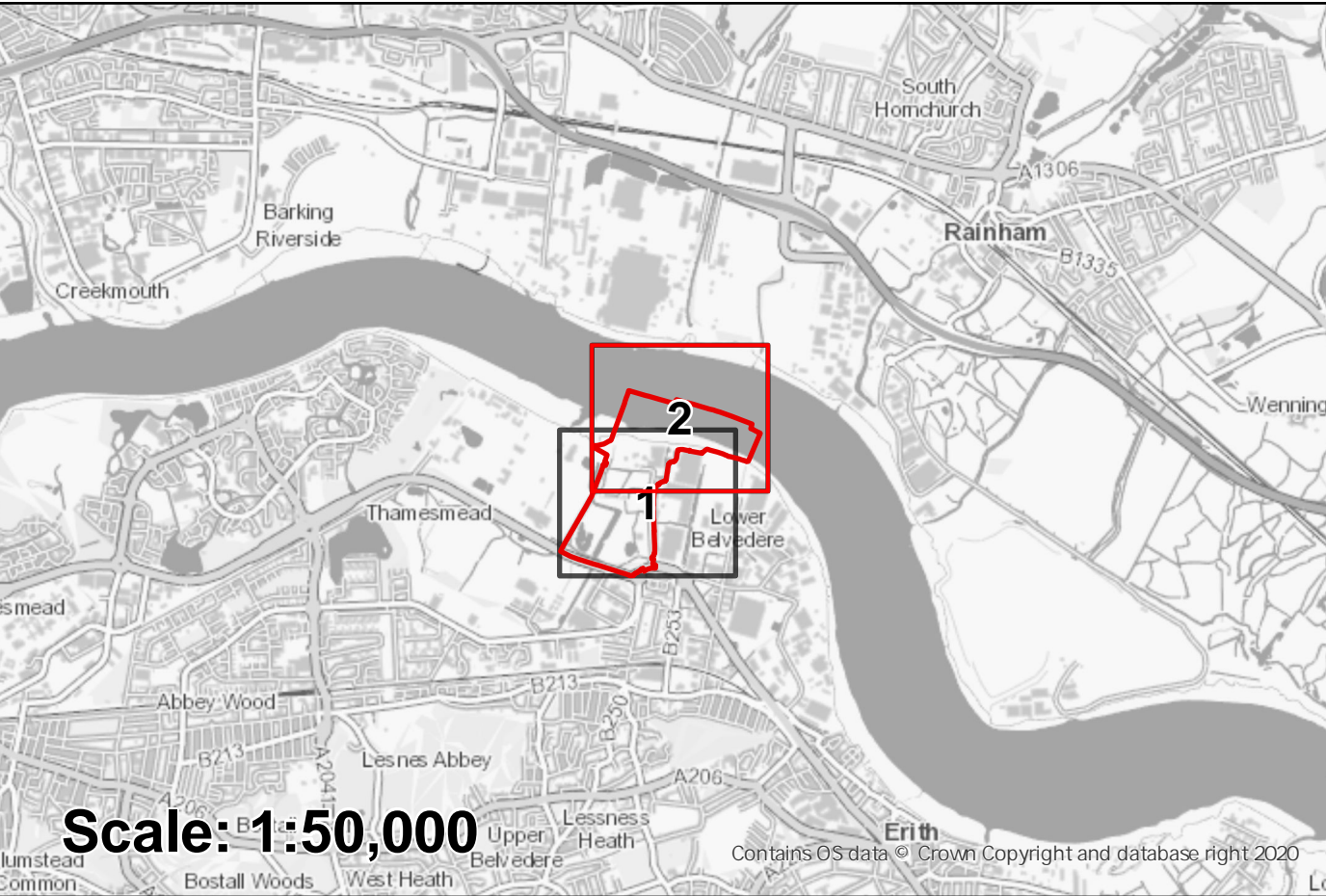
DRAWING STATUS: WITHOUT PREJUDICE

DRAWN:	CHECKED:	APPROVED:	AUTHORISED:
SB	MD	PZ	AV

SCALE @ A0 SIZE:	DATE:	REVISION:
1:1,250	March 2025	P05A

DRAWING NUMBER:

EN010128-00-XX-RP-ENS-0202-P05A



Order limits

Order land - freehold and leasehold to be compulsorily acquired and in relation to which it is proposed to extinguish easements, servitudes, and other private rights.

Order land - temporary use of land in relation to which it is proposed to suspend easements, servitudes and other private rights.

Order land - new rights to be compulsorily acquired and in relation to which it is proposed to extinguish easements, servitudes, and other private rights.

Notes:

1. All dimensions are in metres unless stated otherwise.
2. These Land Plans should be read in conjunction with other plans and documents in the Development Consent Order application in particular the Book of Reference.
3. The number labels relate to plot numbers. Please refer to the Book of Reference for more information about these plots, including the approximate area of each plot (in square metres). Plot numbers include a reference to the relevant sheet of the Land Plans. In this numbering convention, a plot number comprises the sheet number followed by the actual plot number, e.g. Plot 1-024, where '1' is the sheet number (sheet 1) and '024' is the plot number (024 on sheet 1).

CONTAINS OS DATA © CROWN COPYRIGHT [AND
DATABASE RIGHT] [2024] OS [0100031673]

P05A	SB	MD	PZ	March 2025
------	----	----	----	------------

WITHOUT PREJUDICE

REVISION	DRAWN	CHECKED	APPROVED	DATE
----------	-------	---------	----------	------

DESCRIPTION



PROJECT TITLE:

CORY DECARBONISATION PROJECT

DRAWING TITLE:

LAND PLANS
REGULATION 5(2)(i)
APPLICATION DOCUMENT REFERENCE 2.2
Sheet 2 of 2

DRAWING STATUS:

WITHOUT PREJUDICE

DRAWN: SB	CHECKED: MD	APPROVED: PZ	AUTHORISED: AV
--------------	----------------	-----------------	-------------------

SCALE @ A0 SIZE: 1:1,250	DATE: March 2025	REVISION: P05A
-----------------------------	---------------------	-------------------

DRAWING NUMBER:

EN010128-00-XX-RP-ENS-0202-P05A



DECARBONISATION

10 Dominion Street
Floor 5
Moorgate, London
EC2M 2EF
Contact Tel: 020 7417 5200
Email: enquiries@corygroup.co.uk
corygroup.co.uk